














-  Acequias and Drains
-  Major Streets
-  Rio Grande
-  Original Flood Plain
-  Burn Site
-  Fuel Removal
-  Proposed Fuel Removal
-  Fast Burning Fuels
-  Lower Fuel Hazard
-  Heavy Fuel Loads

  
 0    0.5    1



Prepared by Sites Southwest, December 2002  
 Data courtesy of City of Albuquerque GIS, Bernalillo County GIS and the Middle Rio Grande Conservancy District



**US Army Corps  
of Engineers®**  
 Albuquerque District